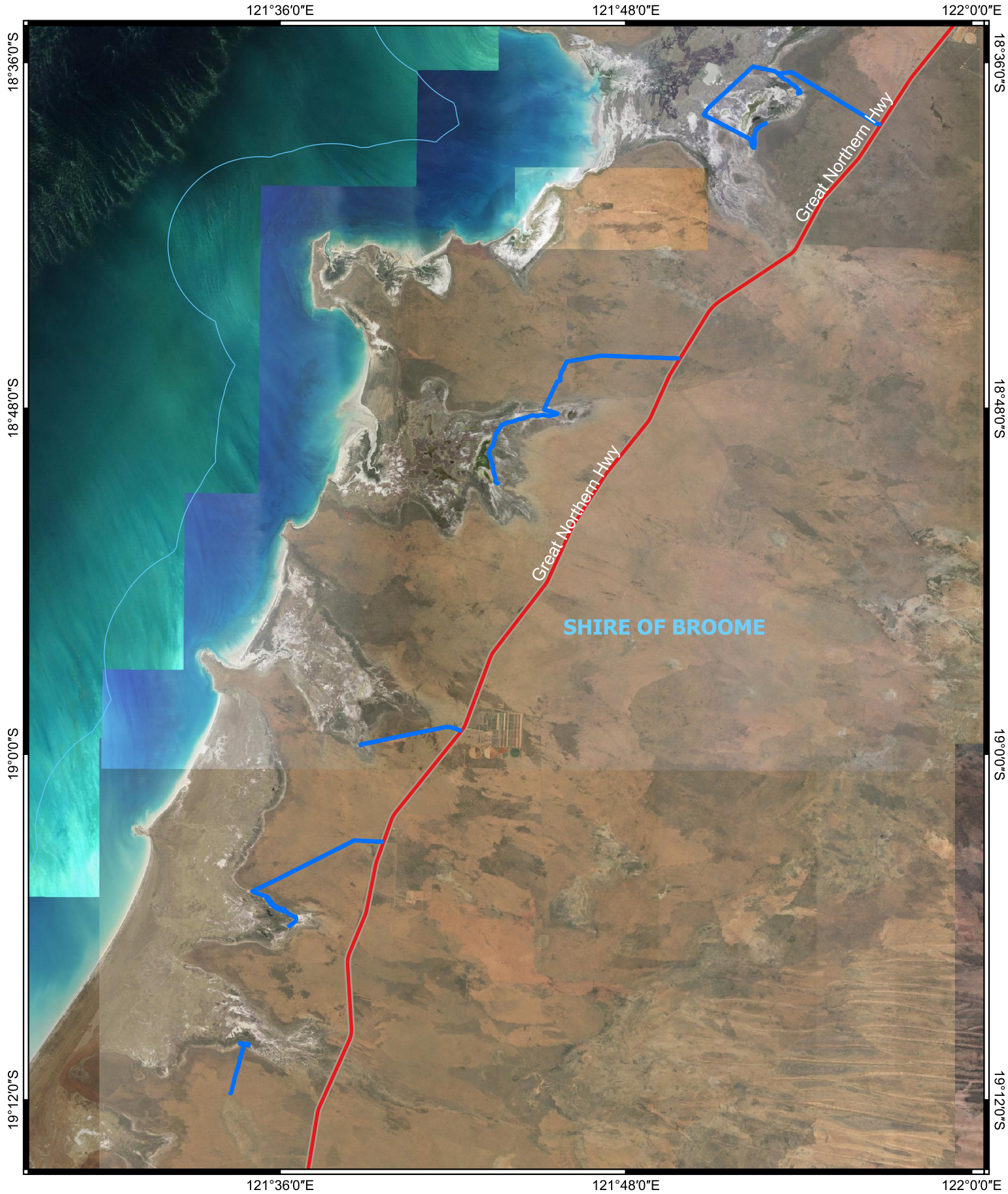





CPS 9698/2 - Context map B





Legend

-  CPS areas applied to clear
-  Local Government Authorities

Roads

-  National Highway



Projection: GDA 2020

1:250,000



GOVERNMENT OF
WESTERN AUSTRALIA